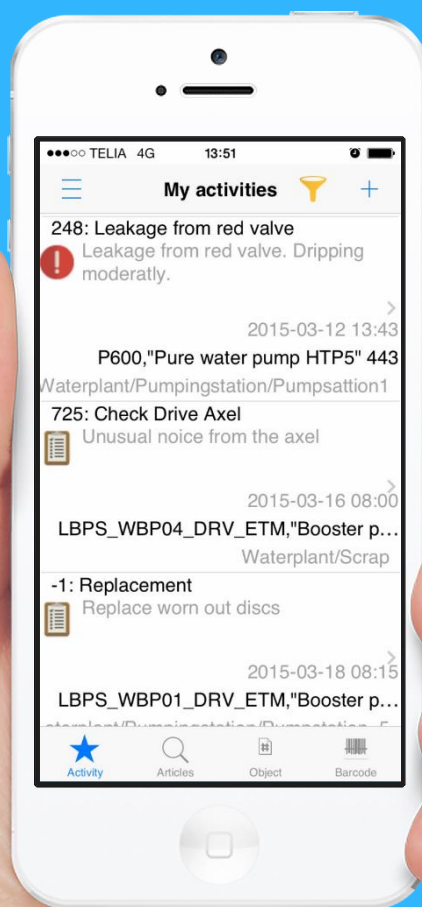




Applications for
iOS & Android
Smartphone or Tablet

Bring Idus IS With you



Features

Create tasks

Handle tasks

Finalize tasks

Upload photos of
visible flaws

Tag objects in
Google Maps and
receive GPS
coordinates

For both

iOS and Android



Online/Offline

Work offline

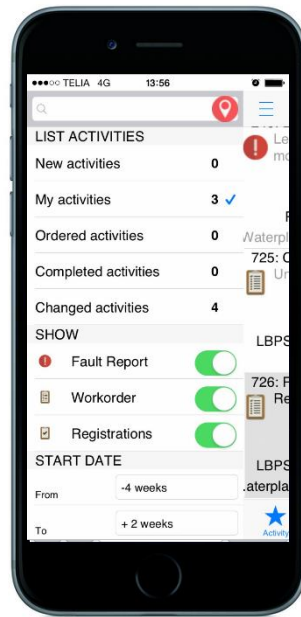
Automatic sync
when connected

Sync by command

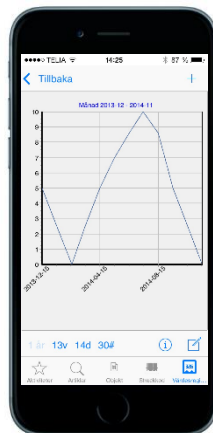
Idus Apps

Idus Applications

Idus

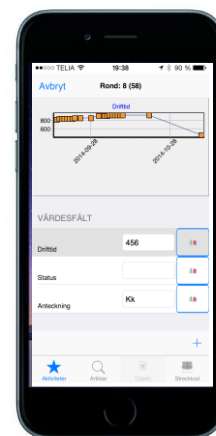


- ✓ Use barcodes and QR codes.
- ✓ Search functions.
- ✓ Filtration. Receive the *right* information at all times.
- ✓ Find objects with GPS.
- ✓ Possible to double click



Rounds

- ✓ Type value
- ✓ Signals
- ✓ Reports
- ✓ Auto generate
- ✓ Finalize



Value Registration

- ✓ Add notes
- ✓ Values
- ✓ Signals
- ✓ Barcodes
- ✓ History

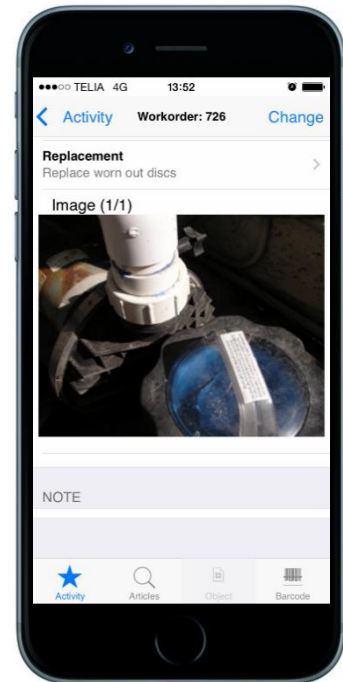
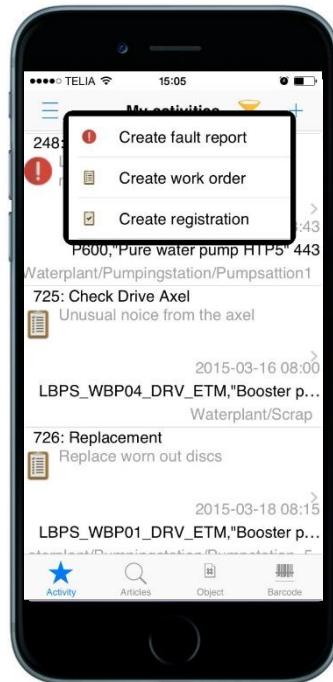


Create
new tasks



Create tasks wherever you are

With your Smartphone or Tablet



You can choose to create reports, work orders or register completed tasks directly.

Scan objects with QR codes or barcodes.

Take photos with your device and attach them to your report/work order.

In tasks you can take notes, fill in class code, maintenance code, status, priority and estimated time that the tasks might require.

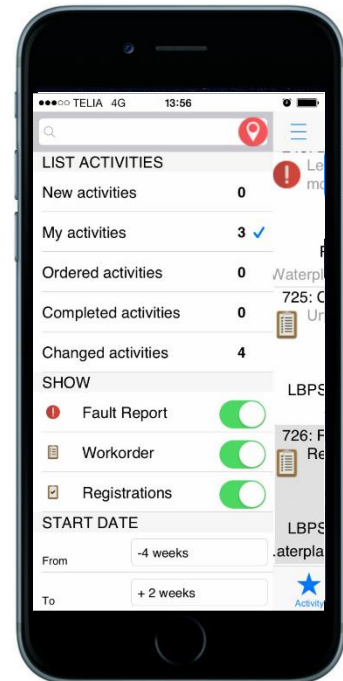
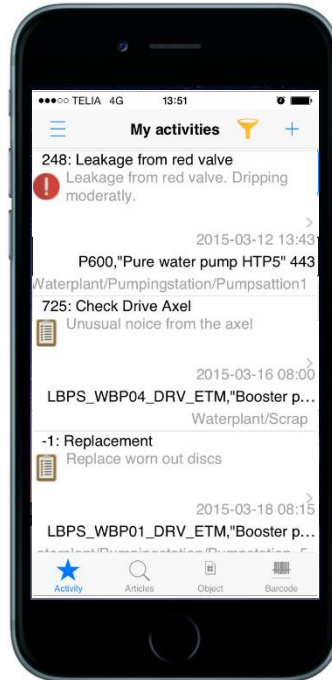
You can use mandatory fields so that everyone works in the same manner.

!

Handle your current tasks



Handle tasks directly consigned to you and your department



Assort the tasks you want to see. The filters will ensure that you'll only get the right information.

Choose a task to work with. It's possible to open tasks, insert information, saving and later continue to handle the same task.

Sign out materials directly from the storage whilst handling a task. (If they're connected in Idus IS.)

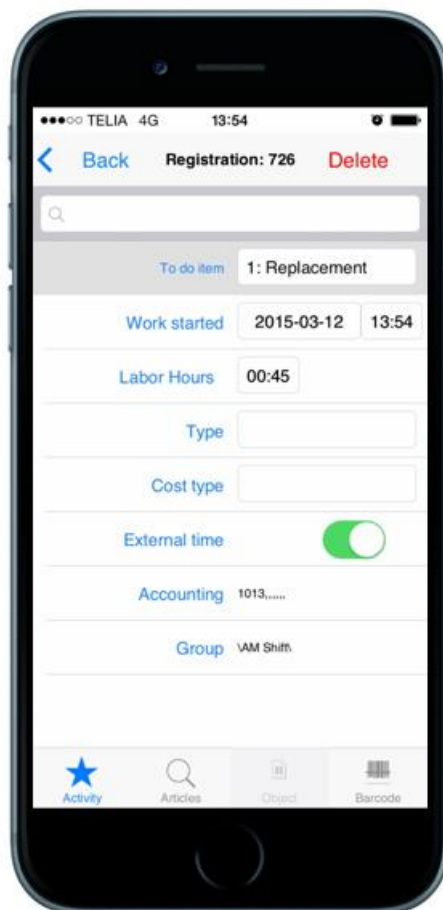
Register a fault report or create a fault report from a work order.



Finalize tasks



Finalize tasks on the spot when the job is done.



To get the job documented in Idus IS you can do an immediate registration which is the fastest option.

Register elapsed time directly in the app and link expenses to the related account.

The camera on your device can be used on all tasks.



GPS
coordinates

Tag objects with GPS
coordinates to find them easily
*This function is very beneficial when objects
aren't located in a single area.*

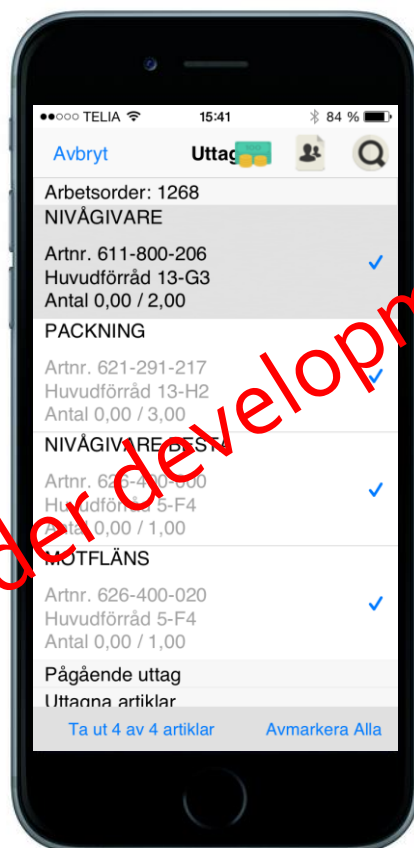


Through Google Maps you can tag your current position
so that every object gets its own GPS coordinates.

GPS coordinates are visible on the object map in Idus IS.

Storage App

Under
Development



Storage App

- ✓ Deliveries
- ✓ Withdrawals
- ✓ Barcodes
- ✓ Storage management

Work online & offline

With or without internet
connection.

*Internal database to enable work
offline and then sync the information
when online.*

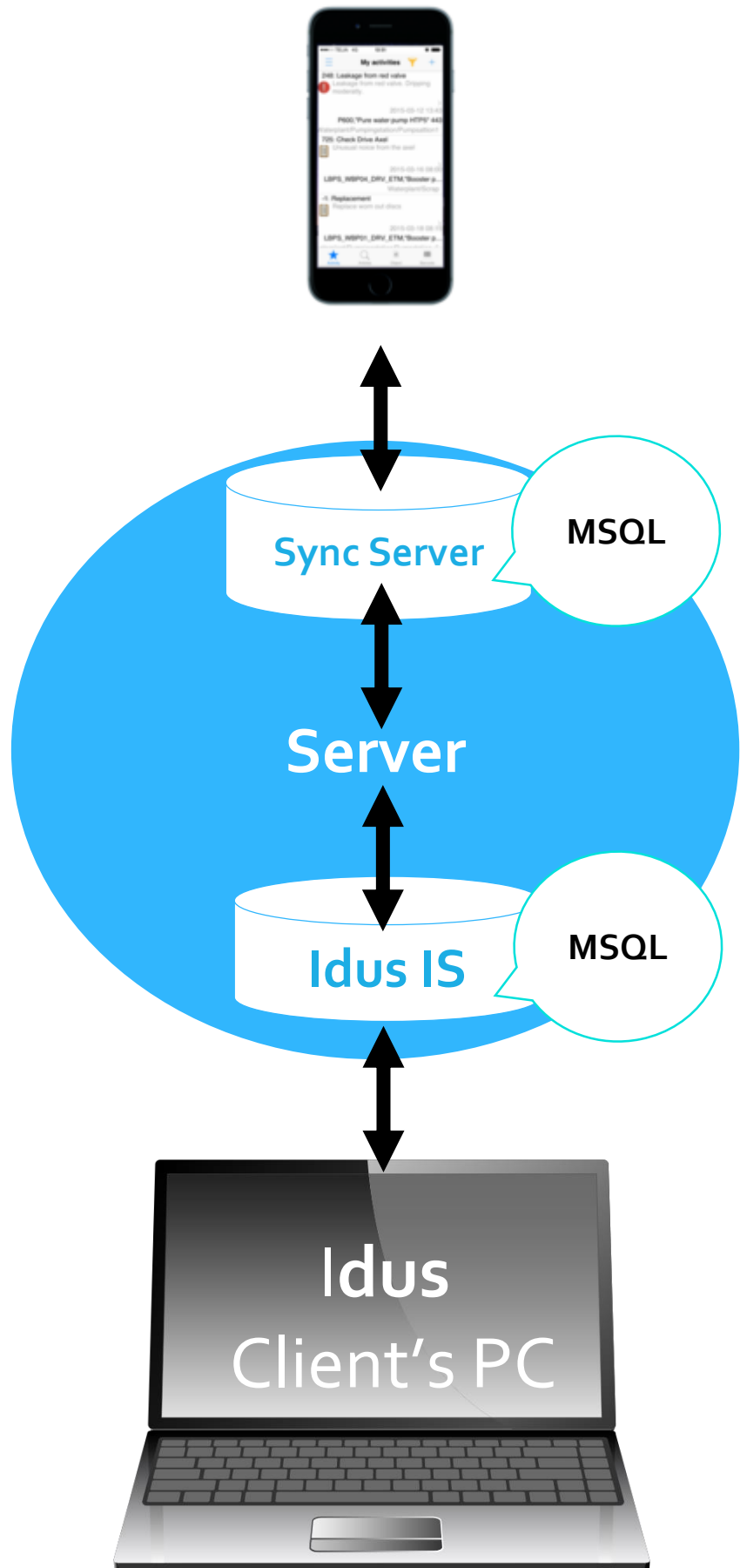


Wherever you are you can work with the app, either online or offline.

The app will download all tasks to your device. The information will be synched as soon as your device receives internet connection.

This grants you constant access so to your tasks so that you can finalize them on the spot.

Link
between
Idus APP &
Idus IS
database



Contact us
for further
information

We will gladly answer any of your questions.

Below you will find contact information to your closest office.